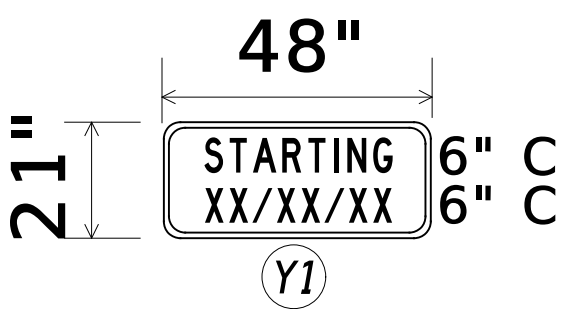
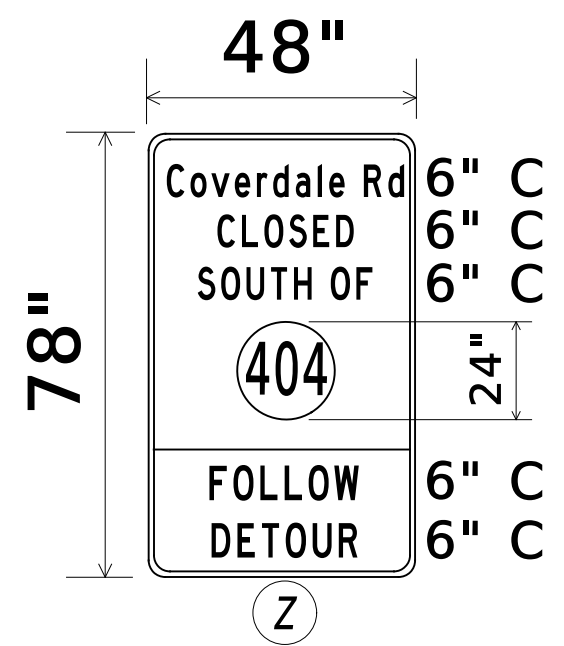
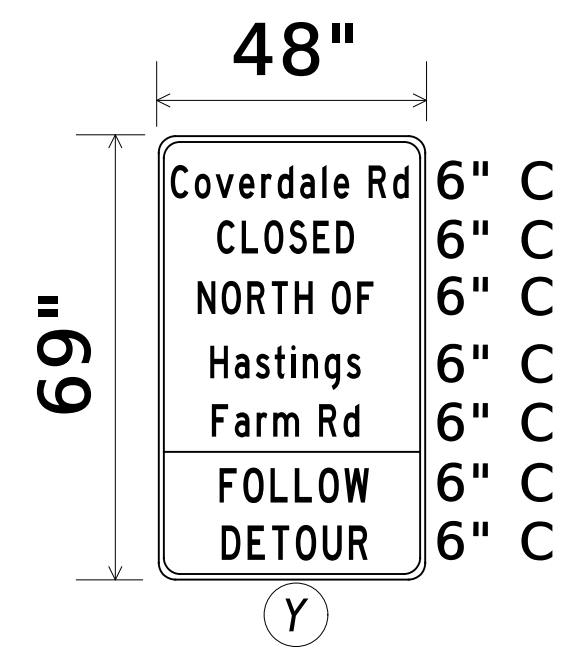


SPECIAL SIGNS




*RETROREFLECTIVE PRISMATIC FLUORESCENT ORANGE BACKGROUND; BLACK LEGEND

*ROUTE SHIELD - WHITE BACKGROUND; BLACK LEGEND

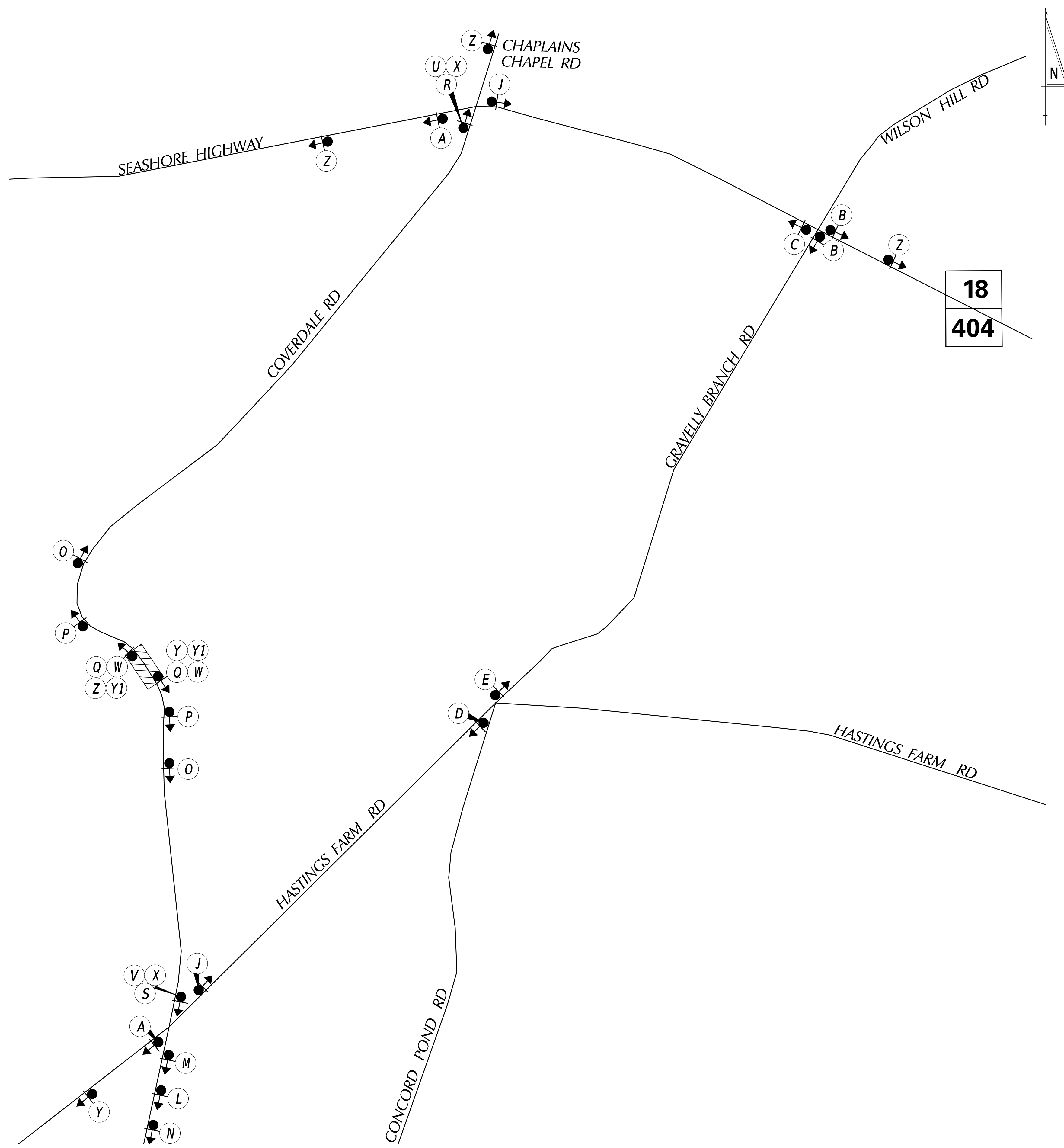
*DISPLAY (Y) & (Z), ALONG WITH THE (Y1) PLAQUE, FOR 10 DAYS PRIOR TO THE IMPLEMENTATION OF DETOUR. (Y1) PLAQUE TO COMPLETELY COVER "FOLLOW DETOUR" LEGEND ON (Y) & (Z) SIGNS. UPON IMPLEMENTATION OF DETOUR, REMOVE (Y1) PLAQUE FROM (Y) & (Z) SIGNS AND RELOCATE (Y) & (Z) TO A LOCATION OUTSIDE OF CLOSURE AREA.

PREPARED BY
DELDOT - TRANSPORTATION SOLUTIONS
TRAFFIC SAFETY
Paul Sloan
12/02/2025
DATE

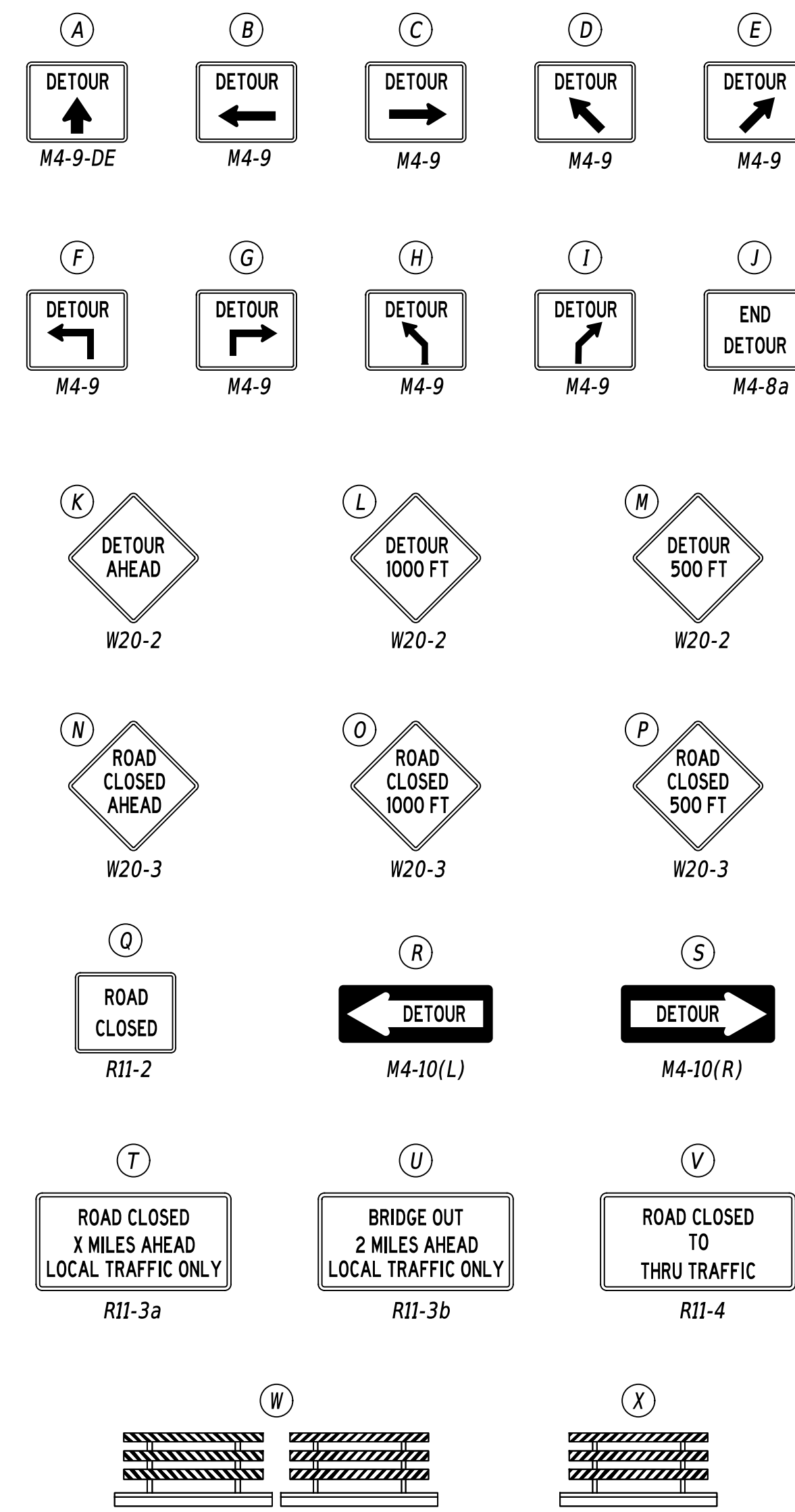


QA/QC REVIEWER
James Wynne
12/01/2025
DATE

"I CERTIFY TO THE BEST OF MY KNOWLEDGE AND BELIEF THAT THIS DETOUR PLAN HAS BEEN PREPARED IN ACCORDANCE WITH THE DELAWARE MANUAL ON UNIFORM TRAFFIC CONTROL DEVICES."



LEGEND



GENERAL NOTES

- ALL TEMPORARY TRAFFIC CONTROL DEVICES ARE TO BE SUPPLIED AND MAINTAINED BY THE GENERAL CONTRACTOR AND SHALL BE IN COMPLIANCE WITH THIS PLAN AND THE DELAWARE MANUAL ON UNIFORM TRAFFIC CONTROL DEVICES (DE MUTCD) LATEST EDITION.
- SIGNS "N" THROUGH "Q" AND "T" AND "V", THE WORD "ROAD" SHALL BE CHANGED TO "RAMP", "RR XING" OR "BRIDGE" WHERE APPLICABLE.
- "W" TYPE 3 BARRICADES AT A ROAD CLOSURE SHALL BE PLACED COMPLETELY ACROSS THE ROADWAY, FROM CURB TO CURB, OR FROM EDGE OF ROAD TO EDGE OF ROAD, WITH THE STRIPES POSITIONED DOWNWARD TOWARD THE CENTER OF THE ROADWAY.
- BARRICADES SHALL BE A MINIMUM OF 6 FEET WIDE UNLESS DIRECTED BY THE ENGINEER.

DETOUR DESCRIPTION

NORTHBOUND MOTORISTS WILL TURN RIGHT ONTO HASTINGS FARM RD, THEN VEER LEFT ONTO GRAVELLY BRANCH RD, THEN TURN LEFT ONTO SR-404/SR-18 SEASHORE HWY, AND ARRIVE BACK AT COVERDALE RD.
SOUTHBOUND MOTORIST WILL TURN LEFT ONTO SR-404/SR-18 SEASHORE HWY, THEN RIGHT ONTO GRAVELLY BRANCH RD, THEN VEER RIGHT ONTO HASTINGS FARM RD, AND ARRIVE BACK AT COVERDALE RD.

CONCURRENCE FOR IMPLEMENTATION

TRAFFIC SAFETY *Justin Green* 12/2/2025
DATE

ADDENDA / REVISIONS

NOT TO SCALE

EMERGENCY CLOSURE
COVERDALE RD
AT BR 3-235

CONTRACT	N/A
COUNTY	SUSSEX
BRIDGE NO.	3-235
DESIGNED BY:	JCG
CHECKED BY:	DBW

DETOUR PLAN -
VEHICULAR
COVERDALE RD @ BR 3-235

SECTION	SAFETY
SHEET NO.	X